



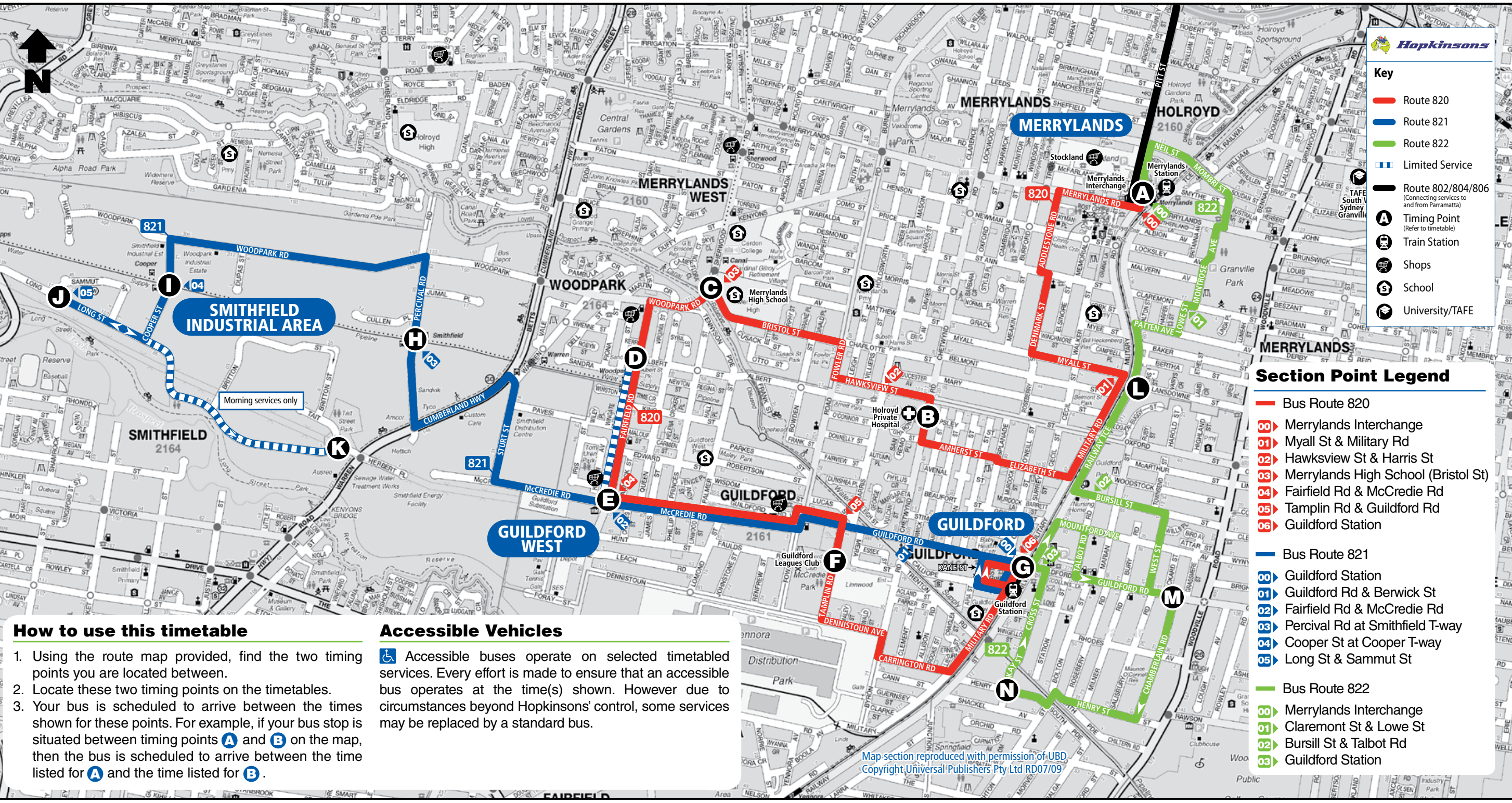


- Key**
- Route 820
  - Route 821
  - Route 822
  - Limited Service
  - Route 802/804/806  
(Connecting services to and from Parramatta)
  - A** Timing Point  
(Refer to timetable)
  -  Train Station
  -  Shops
  -  School
  -  University/TAFE

**Section Point Legend**


- Bus Route 820
- 00 Merrylands Interchange
- 01 Myall St & Military Rd
- 02 Hawksview St & Harris St
- 03 Merrylands High School (Bristol St)
- 04 Fairfield Rd & McCredie Rd
- 05 Tamplin Rd & Guildford Rd
- 06 Guildford Station
- Bus Route 821
- 00 Guildford Station
- 01 Guildford Rd & Berwick St
- 02 Fairfield Rd & McCredie Rd
- 03 Percival Rd at Smithfield T-way
- 04 Cooper St at Cooper T-way
- 05 Long St & Sammut St
- Bus Route 822
- 00 Merrylands Interchange
- 01 Clarendon St & Lowe St
- 02 Bursill St & Talbot Rd
- 03 Guildford Station



**How to use this timetable**

1. Using the route map provided, find the two timing points you are located between.
2. Locate these two timing points on the timetables.
3. Your bus is scheduled to arrive between the times shown for these points. For example, if your bus stop is situated between timing points **A** and **B** on the map, then the bus is scheduled to arrive between the time listed for **A** and the time listed for **B**.

**Accessible Vehicles**

 Accessible buses operate on selected timetabled services. Every effort is made to ensure that an accessible bus operates at the time(s) shown. However due to circumstances beyond Hopkinson's control, some services may be replaced by a standard bus.

Map section reproduced with permission of UBD  
Copyright Universal Publishers Pty Ltd RD07/09